

Map 27




Dalwhinnie

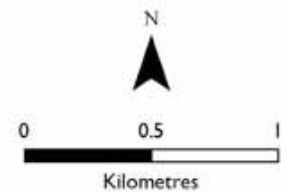
The map on the opposite page shows the proposed core paths network for the Dalwhinnie area. The paths have been chosen because they fit best with the objectives of the Core Paths Plan via priorities in the Outdoor Access Strategy¹⁸. There are good links to other settlements via the Sustrans Route (UBS9) which provides opportunities for walkers and cyclists. Within the community there are links to Loch Ericht and to the village hall both of which are places of local importance. The CNPA are working with the neighbouring Highland Council to try and ensure core paths link across the boundary at this location.

Dalwhinnie Proposed Core Paths	
Path Ref No	Path Name/Description
UBS9	Sustrans Route 7
UBS27	Dalwhinnie to Loch Ericht
UBS28	Sustrans Route 7
UBS35	Dalwhinnie Station to Village Hall

¹⁸ Enjoying the Cairngorms: Cairngorms National Park Outdoor Access Strategy 2007-2012 (CNPA 2007), is available on the CNPA website or on request.

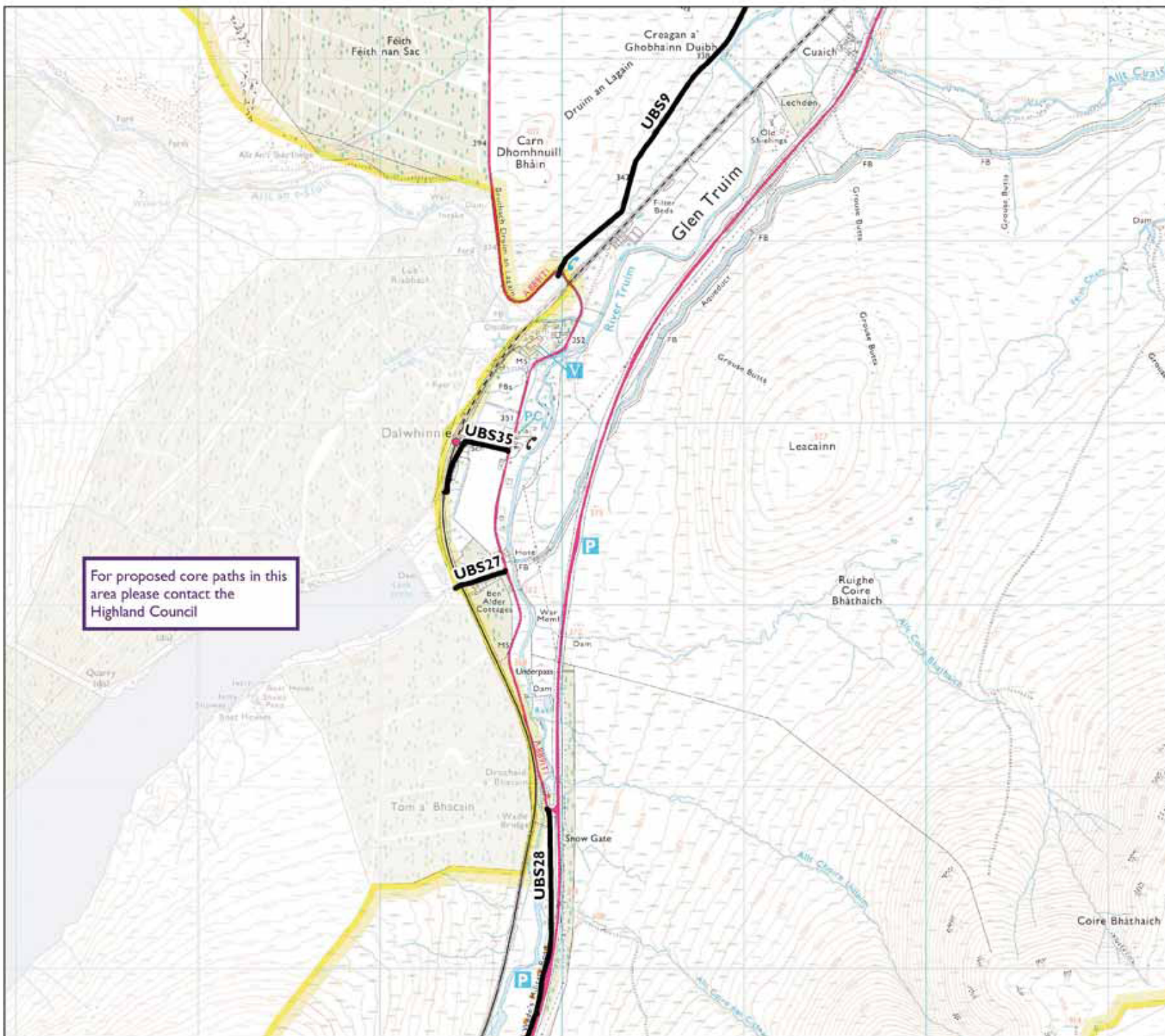
Map Legend

-  Cairngorms National Park
-  Proposed core path
Exists on ground
-  Proposed new path
- UBSI Path Reference Number**



This map is based upon Ordnance Survey material with the permission of Ordnance Survey on behalf of the Controller of Her Majesty's Stationery Office © Crown copyright. Unauthorised reproduction infringes Crown copyright and may lead to prosecution or civil proceedings. Cairngorms National Park Authority. 100040965, 2008.

This map must not be used for navigational purposes.



For proposed core paths in this area please contact the Highland Council